

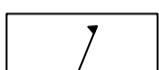



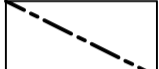
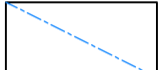





- Key:**
-  Existing Contours
  -  Proposed Contours
  - (A)** **Path Type A**  
2.5m wide bitmac path with flat top pin kerb edging built up 100mm above surrounding level with topsoil verges  
See Detail FK0617/D003
  - (B)** **Path Type B**  
2.5m wide bitmac path with flat top pin kerb edging at base of embankment  
See Detail FK0617/D003
  - (C)** **Path Type C**  
3m wide bitmac path ramped on embankment.  
See Details FK0617/D002 and D004
  - NB:**  
Solar lighting to be installed on all paths. Solareye 80 at 5m centres.
  - (D)** **Path Type D**  
3m wide asphalt path to Falkirk Council adoptable standard. See Detail FK0617/D004
  -  Path Cross Section Locations
  -  Existing Raised Table at Junction  
Coloured surfacing and white lining renewed. Existing bollards relocated.
  -  Proposed Uncontrolled Road Crossing  
To adoptable standards with dropped kerbs and tactile paving.  
See Detail FK0617/D005
  -  Tubular Steel Handrail
  -  Granular Filled Drain
  -  Seating
  - (F)** Full Size Football Pitch  
90m x 45m with 3m runoff
  - (7)** 7 Aside Football Pitch  
60m x 45m with 3m runoff
  -  Avenue Tree Planting  
EHS Trees pit planted with bulbs below.

<b>E</b>	March 2019	Tender Issue	HB	HB
<b>D</b>	Dec 18	Rogue crossing note removed	HB	HB
<b>C</b>	Dec 18	Notes Amended for Application	HB	HB
<b>B</b>	Nov 18	Planning Application	HB	HB
<b>A</b>	08.05.18	Community Links Application	HB	HB
Iss. Date		Issue Notes	Drawn	Checked
			By	By

Project  
**Easter Carmuir's Park**

Client  
**Falkirk Council**

Title  
**Landscape Masterplan**

Scale  
**1:1250@A1**

Status  
**TENDER**

Job No.  
**FK0617**

Drawing No.  
**D001**

Issue  
**E**



**Central Scotland Green Network Trust**

Hillhouse Road  
Shotts, M7 4J5  
T. 01501 822015  
F. 01501 823919  
contact@csgrn.org.uk  
www.csgrn.org.uk

The Falkirk Wheel